




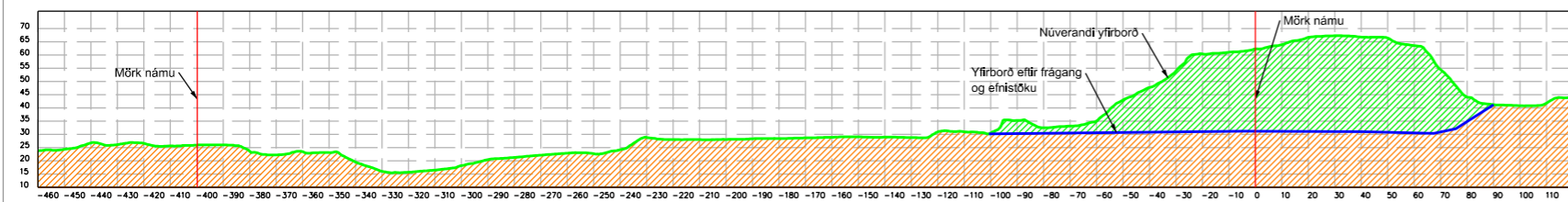


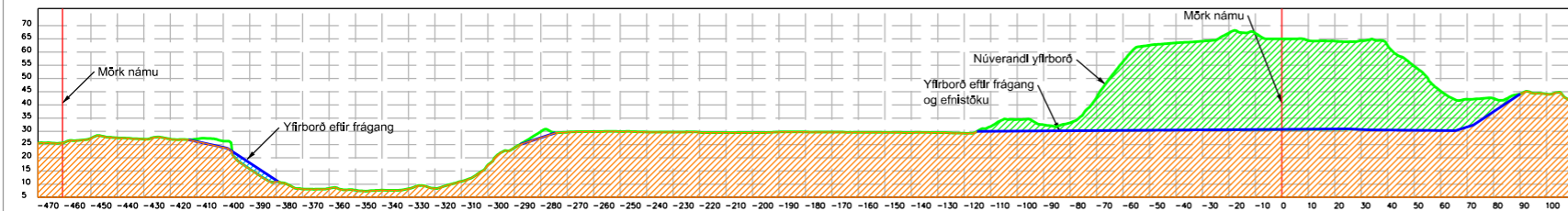
Úrklippa úr sveitarfélagsuppdrætti í gildandi aðalskipulagi Grindavíkur 2010-2030

Skýringar

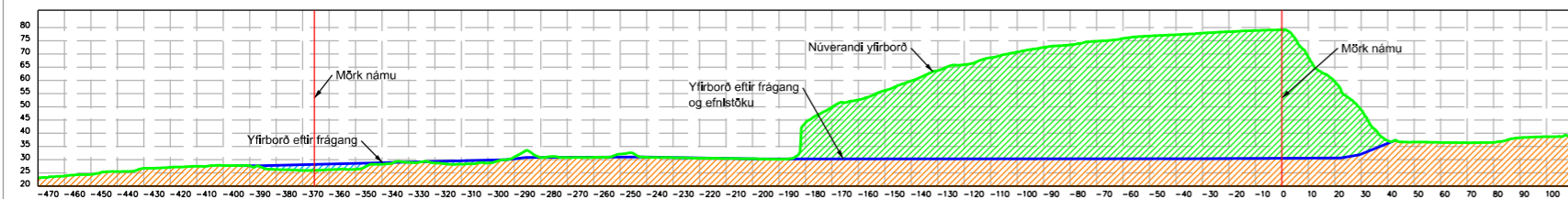
-  Afmörkun efnistökusvæðis
-  Hæðarlínur
-  Sneiðingar
-  Sveitarfélagsmörk
-  Perlu náma
-  Fast efni



Þversnið A0-A1



Þversnið B0-B1



Þversnið C0-C1

ÍSTAK EFNISTAKA
FRAMKVÆMDALEYFI

Yfirlitskort		V01
Mækkvæði 1:5000/1:800	Blöðunúmer A3	Tekning nr. 001
Unnið fyrir Ístak	Dagur 02.08.2017	Teknað af EDP